2016 Burke County Preservation Crack Seal

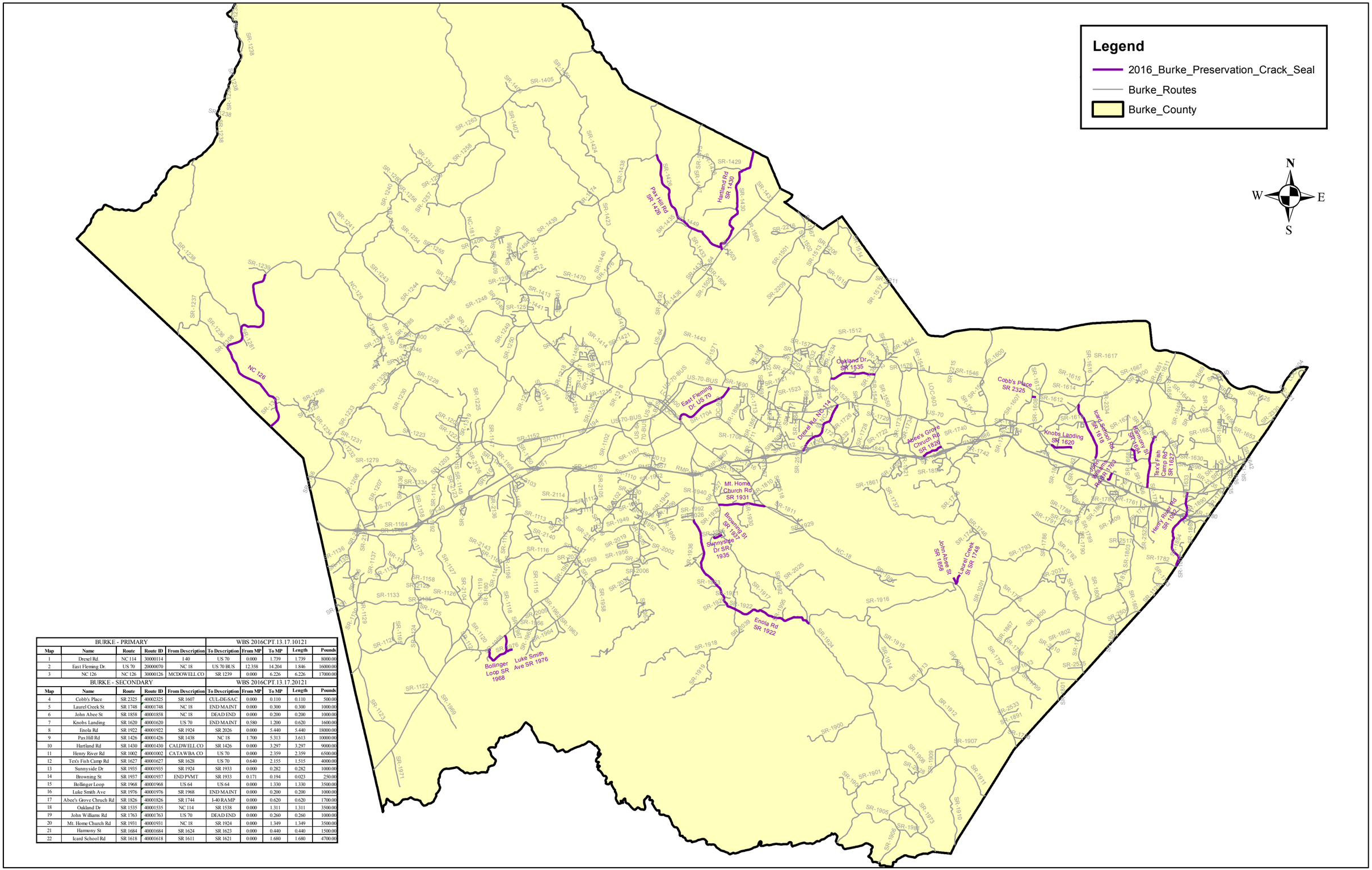

BURKE - PRIMARY					WBS 2016CPT.13.17.10121				
Map	Name	Route	Route ID	From Description	To Description	From MP	To MP	Length	Pounds
1	Drexel Rd.	NC 114	30000114	I 40	US 70	0.000	1.739	1.739	8000.00
2	East Fleming Dr.	US 70	20000070	NC 18	US 70 BUS	12.358	14.204	1.846	16000.00
3	NC 126	NC 126	30000126	MCDOWELL CO	SR 1239	0.000	6.226	6.226	17000.00
BURKE - SECONDARY					WBS 2016CPT.13.17.20121				
Map	Name	Route	Route ID	From Description	To Description	From MP	To MP	Length	Pounds
4	Cobb's Place	SR 2325	40002325	SR 1607	CUL-DE-SAC	0.000	0.110	0.110	500.00
5	Laurel Creek St	SR 1748	40001748	NC 18	END MAINT	0.000	0.300	0.300	1000.00
6	John Abee St	SR 1858	40001858	NC 18	DEAD END	0.000	0.200	0.200	1000.00
7	Knobs Landing	SR 1620	40001620	US 70	END MAINT	0.580	1.200	0.620	1600.00
8	Enola Rd	SR 1922	40001922	SR 1924	SR 2026	0.000	5.440	5.440	18000.00
9	Pax Hill Rd	SR 1426	40001426	SR 1438	NC 18	1.700	5.313	3.613	10000.00
10	Hartland Rd	SR 1430	40001430	CALDWELL CO	SR 1426	0.000	3.297	3.297	9000.00
11	Henry River Rd	SR 1002	40001002	CATAWBA CO	US 70	0.000	2.359	2.359	6500.00
12	Tex's Fish Camp Rd	SR 1627	40001627	SR 1628	US 70	0.640	2.155	1.515	4000.00
13	Sunnyside Dr	SR 1935	40001935	SR 1924	SR 1933	0.000	0.282	0.282	1000.00
14	Browning St	SR 1937	40001937	END PVMT	SR 1933	0.171	0.194	0.023	250.00
15	Bollinger Loop	SR 1968	40001968	US 64	US 64	0.000	1.330	1.330	3500.00
16	Luke Smith Ave	SR 1976	40001976	SR 1968	END MAINT	0.000	0.200	0.200	1000.00
17	Abee's Grove Chruch Rd	SR 1826	40001826	SR 1744	I-40 RAMP	0.000	0.620	0.620	1700.00
18	Oakland Dr	SR 1535	40001535	NC 114	SR 1538	0.000	1.311	1.311	3500.00
19	John Williams Rd	SR 1763	40001763	US 70	DEAD END	0.000	0.260	0.260	1000.00
20	Mt. Home Church Rd	SR 1931	40001931	NC 18	SR 1924	0.000	1.349	1.349	3500.00
21	Harmony St	SR 1684	40001684	SR 1624	SR 1623	0.000	0.440	0.440	1500.00
22	Icard School Rd	SR 1618	40001618	SR 1611	SR 1621	0.000	1.680	1.680	4700.00

2016 McDowell County Preservation Crack Seal

MCDOWELL - SECONDARY					WBS 2016CPT.13.18.20591				
Map	Name	Route	Route ID	From Description	To Description	From MP	To MP	Length	Pounds
1	Beck St	SR 1185	40001185	SR 1183	SR 1186	0.000	0.121	0.121	200
2	Elmer St	SR 1186	40001186	SR 1187	SR 1168	0.000	0.114	0.114	200
3	Crisp Dr	SR 1250	40001250	SR 1191	END MAINT	0.000	0.214	0.214	325
4	Lonon Ave/Wall St	SR 1503	40001503	ECL MARION	DEAD END	0.000	0.145	0.145	225
5	Wall St	SR 1579	40001579	SR 1503	DEAD END	0.000	0.083	0.083	200
6	Old Linville Rd	SR 1560	40001560	SR 1556	US 221	0.000	8.155	8.155	12000
7	Landis Rd	SR 1804	40001804	NC 226	SR 1754	0.000	0.607	0.607	900
8	Jack Taylor Rd	SR 1165	40001165	US 221	END MAINT	0.630	0.749	0.119	200
9	Rockwell Rd	SR 1346	40001346	US 221	END MAINT	0.000	0.450	0.450	700
10	Mill Creek Rd	SR 1407	40001407	BEG PVMT	BUNC CO	8.040	8.869	0.829	2075
11	Old #10/Greenlee Rd	SR 1214	40001214	SR 1328	BRIDGE	0.000	1.520	1.520	2300
12	Wall Pool Rd	SR 1263	40001263	SR 1161	END MAINT	0.000	0.164	0.164	400
13	Lonesome Pine Rd	SR 1547	40001547	NC 126	END MAINT	0.000	0.260	0.260	400
14	Old US 221 South	SR 1786	40001786	US 221	SR 1785	0.000	1.660	1.660	4300
15	Sunny Grove Bapt Church Rd	SR 1799	40001799	END MAINT	SR 1798	0.000	0.538	0.538	800
16	Veterans Drive	SR 1191	40001191	SR 1137	DEAD END	4.471	4.604	0.133	300
17	Bat Cave Rd	SR 1103	40001103	BUNC CO	SR 1131	0.000	1.838	1.838	2750
18	Greenlee Rd	SR 1246	40001246	US 70	SR 1240	0.000	1.088	1.088	1500
19	McKinney Rd	SR 1290	40001290	SR 1225	END MAINT	0.000	0.378	0.378	550
20	Greenlee Rd	SR 1246	40001246	SR 1240	SR 1161	1.088	3.040	1.952	3000
21	Sugar Hill Rd	SR 1001	40001001	RUTHERFORD CO	I-40	0.000	10.520	10.520	21000
22	Sugar Hill Rd	SR 1001	40001001	I-40	NEW PVMT	10.520	12.630	2.110	8750

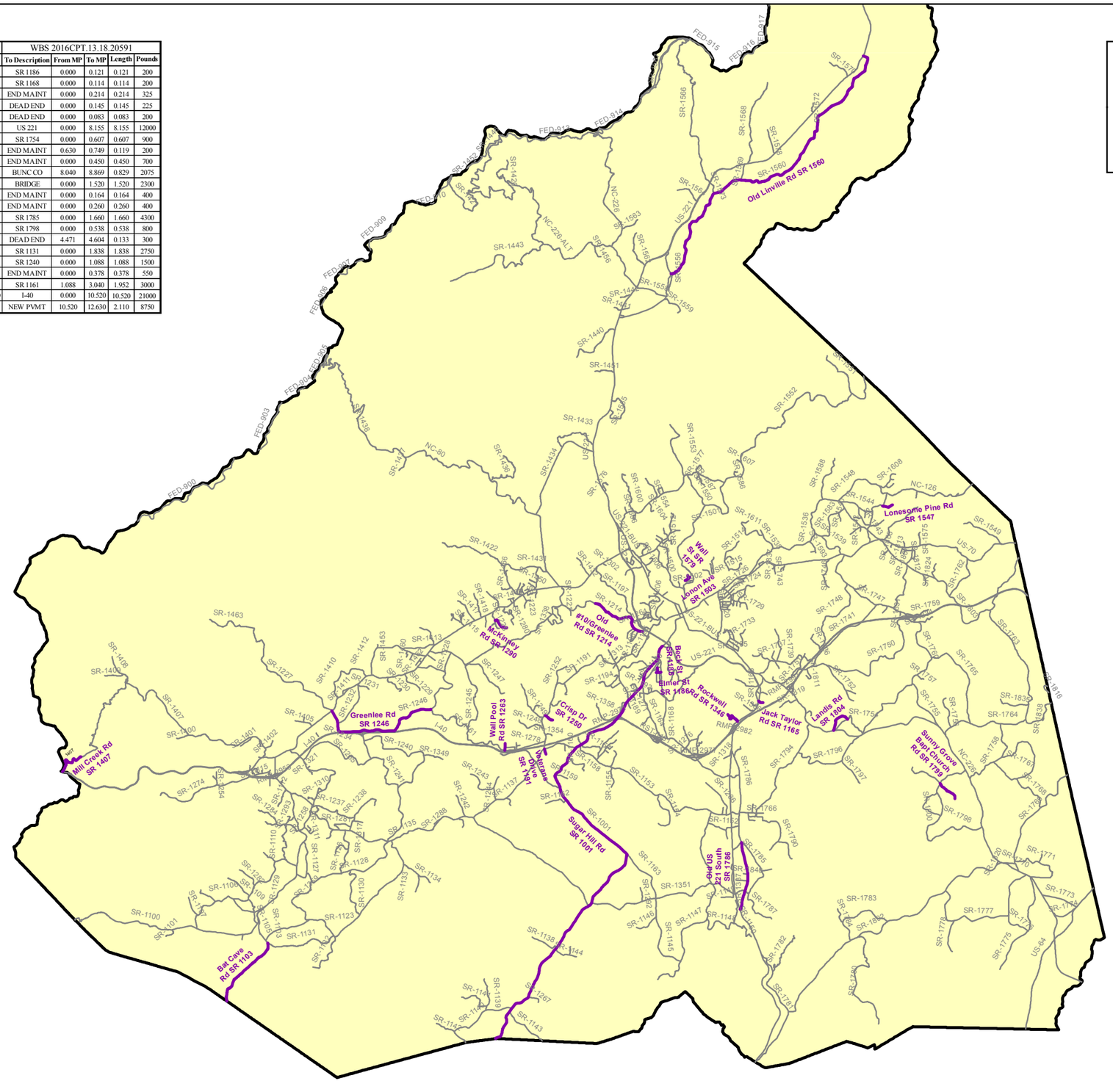

2016 Mitchell County Preservation Crack Seal

MITCHELL - SECONDARY					WBS 2016CPT.13.19.20611				
Map	Name	Route	Route ID	From Description	To Description	From MP	To MP	Length	Pounds
1	Cabin Rd.	SR 1141	40001141	SR 1143	US 19 E	0.000	0.880	0.880	2200
2	Roan Rd.	SR 1403	40001403	NC 226	SR 1275	0.000	1.940	1.940	2900
3	Beaver Creek Rd.	SR 1143	40001143	US 19E	END MAINT	0.000	1.410	1.410	2000
4	Gouges Creek Rd.	SR 1137	40001137	AVERY CO	SR 1141	0.000	2.940	2.940	

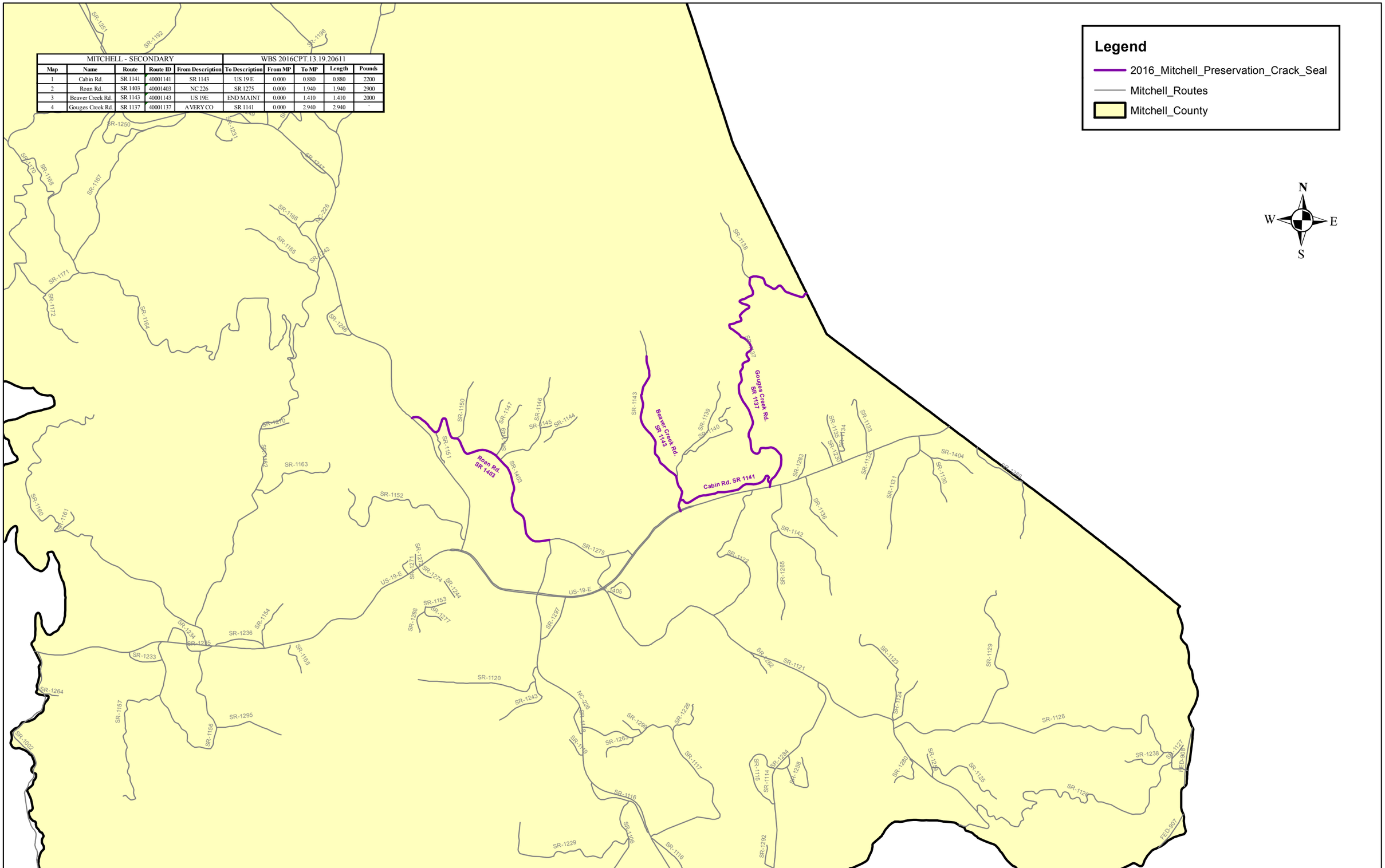

2016 Rutherford County Preservation Crack Seal

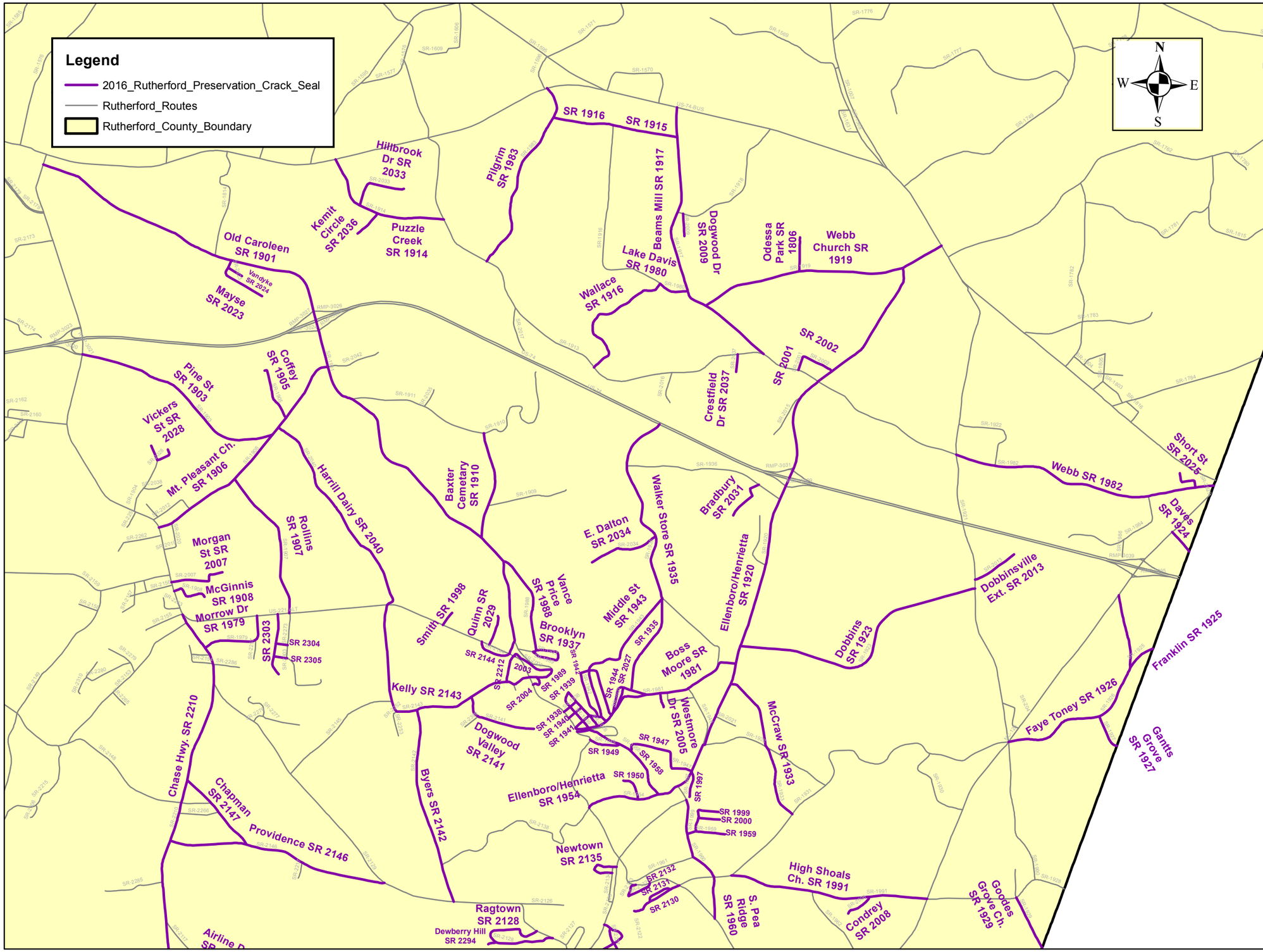

RUTHERFORD - SECONDARY WBS 2-16CPT.13.20.20811

Map	Name	Route	Route ID	From Description	To Description	From MP	To MP	Length	Pounds
1	Old Main St	SR 2018	40002018	US 221 ALT	SR 1996	0.000	0.120	0.120	800
2	Drug Store St	SR 2011	40002011	SR 2018	US 221 ALT	0.000	0.120	0.120	200
3	No Name	SR 1996	40001996	SR 2018	END MAINT	0.000	0.210	0.210	500
4	S. Church St	SR 1968	40001968	SR 1996	END MAINT	0.000	0.050	0.050	100
5	Henrietta St / Ext.	SR 1942	40001942	SR 1981	SR 1939	0.000	0.730	0.730	1800
6	Caroleen St	SR 1939	40001939	SR 1943	SR 1941	0.000	0.580	0.580	1900
7	Hellfield St	SR 1940	40001940	US 221 ALT	SR 1939	0.000	0.100	0.100	200
8	Middle St	SR 1943	40001943	SR 1981	SR 1935	0.000	1.100	1.100	2700
9	Melton St	SR 1941	40001941	US 221 ALT	SR 1939	0.000	0.120	0.120	300
10	Israel	SR 1938	40001938	US 221 ALT	SR 1939	0.000	0.100	0.100	200
11	West Street	SR 2026	40002026	SR 1941	SR 1981	0.000	0.090	0.090	100
12	Mills	SR 1944	40001944	SR 1981	SR 1981	0.000	0.360	0.360	900
13	Westmore Dr	SR 2005	40002005	SR 1981	END MAINT	0.000	0.100	0.100	300
14	Beason Lane	SR 2027	40002027	SR 1981	SR 1944	0.000	0.140	0.140	400
15	Boss Moore	SR 1981	40001981	SR 1920	US 221 ALT	0.000	1.220	1.220	3000
16	Coopertown	SR 1958	40001958	US 221 ALT	SR 1954	0.000	0.740	0.740	1100
17	Cooperline	SR 1947	40001947	SR 1920	SR 1958	0.000	0.550	0.550	1400
18	Hotel St	SR 1949	40001949	US 221 ALT	SR 1958	0.000	0.200	0.200	500
19	Montow Dr	SR 1979	40001979	SR 2210	US 221 ALT	0.000	0.510	0.510	1700
20	McGinnis	SR 1908	40001908	US 221 ALT	DEAD END	0.000	0.240	0.240	600
21	Morgan St	SR 2007	40002007	US 221 ALT	DEAD END	0.000	0.380	0.380	1300
22	Ingle Hill St	SR 2121	40002121	SR 2119	END MAINT	0.000	0.102	0.102	300
23	Dogwood Dr	SR 2009	40002009	SR 1918	DEAD END	0.000	0.150	0.150	500
24	Scruggs	SR 2116	40002116	SR 2211	SR 2117	0.890	1.600	0.710	1800
25	Providence	SR 2146	40002146	SR 2129	SR 2210	0.000	1.460	1.460	3700
26	Chapman	SR 2147	40002147	SR 2210	SR 2146	0.000	0.580	0.580	1500
27	Gantts Grove	SR 1927	40001927	CLEVELND CO	SR 1926	0.000	0.230	0.230	600
28	Franklin	SR 1925	40001925	CLEVELND CO	SR 1926	0.000	0.200	0.200	500
29	Faye Toney	SR 1926	40001926	NC 120	NC 120	0.000	1.534	1.534	3800
30	Daves	SR 1924	40001924	CLEVELND CO	NC 120	0.000	0.170	0.170	600
31	Proctor School	SR 1959	40001959	SR 1960	END MAINT	0.000	0.250	0.250	600
32	McDowell St	SR 2000	40002000	SR 1999	END MAINT	0.000	0.140	0.140	300
33	Newline	SR 1999	40001999	SR 1959	END MAINT	0.000	0.280	0.280	700
34	McCrow	SR 2130	40002130	US 221 ALT	END MAINT	0.000	0.350	0.350	1200
35	Wiseman St	SR 2131	40002131	SR 2130	SR 2130	0.000	0.170	0.170	400
36	3rd St	SR 2003	40002003	US 221 ALT	SR 1989	0.000	0.290	0.290	700
37	1st St	SR 1989	40001989	SR 2003	US 221 ALT	0.330	0.510	0.180	500
38	Deaton	SR 2004	40002004	SR 1989	US 221 ALT	0.000	0.100	0.100	200
39	Smith	SR 1998	40001998	US 221 ALT	DEAD END	0.000	0.100	0.100	300
40	Quinn	SR 2029	40002029	US 221 ALT	DEAD END	0.000	0.200	0.200	500
41	Hilltop Dr	SR 2006	40002006	SR 1966	END MAINT	0.000	0.170	0.170	400
42	Academy St	SR 1965	40001965	SR 1967	SR 1966	0.130	0.430	0.300	800
43	S. Church St	SR 1967	40001967	SR 1965	SR 1966	0.000	0.340	0.340	500
44	Coffey	SR 1905	40001905	SR 1906	END MAINT	0.000	0.360	0.360	900
45	Condrey	SR 2008	40002008	SR 1991	END MAINT	0.000	0.190	0.190	600
46	High Shoals Ch.	SR 1991	40001991	NC 120	SR 1931	0.000	1.310	1.310	3300
47	Crestfield Dr	SR 2037	40002037	SR 1913	DEAD END	0.000	0.120	0.120	300
48	Bradley Loop	SR 2001	40002001	SR 1913	SR 2002	0.000	0.100	0.100	200
49	Bradley Loop	SR 2002	40002002	SR 1920	SR 2001	0.000	0.210	0.210	500
50	Vickers St	SR 2028	40002028	SR 1904	DEAD END	0.000	0.120	0.120	300
51	Bridges Dr	SR 1904	40001904	PVMT CHG	DEAD END	0.380	0.480	0.100	300
52	Cliffside St	SR 1972	40001972	SR 1003	SR 1003	0.000	0.430	0.430	1100
53	Hawkins Loop	SR 1973	40001973	SR 1003	SR 1003	0.000	0.670	0.670	1700
54	Boiling Springs	SR 1003	40001003	CLEVELND CO	US 221 ALT	0.000	0.900	0.900	2300
55	Fairview	SR 1974	40001974	SR 1003	END MAINT	0.000	0.170	0.170	400
56	Washington St	SR 1964	40001964	US 221 ALT	NC 120	0.000	0.370	0.370	900
57	Jamerson	SR 1963	40001963	SR 1964	END MAINT	0.000	0.180	0.180	400
58	Newtown	SR 2135	40002135	SR 2125	SR 2134	0.000	0.300	0.300	800
59	Allen Dr	SR 2274	40002274	SR 2117	DEAD END	0.000	0.290	0.290	700
60	Airline Dr	SR 2307	40002307	SR 2255	END MAINT	0.000	0.130	0.130	300
61	McCraw	SR 1933	40001933	SR 1920	SR 1931	0.000	1.010	1.010	2900
62	Byers	SR 2142	40002142	SR 2129	SR 2143	0.000	1.306	1.306	3300
63	Hill St	SR 2132	40002132	US 221 ALT	SR 2133	0.000	0.170	0.170	400
64	Branch St	SR 2133	40002133	US 221 ALT	SR 2132	0.000	0.100	0.100	200
65	West Allen Dr	SR 2245	40002245	SR 2125	DEAD END	0.000	0.080	0.080	250
66	Highland Ave	SR 2122	40002122	SR 2125	END MAINT	0.000	0.500	0.500	1200
67	Parr St	SR 2227	40002227	SR 2122	SR 2122	0.000	0.110	0.110	300
68	Murray St	SR 2220	40002220	SR 2122	SR 2119	0.000	0.340	0.340	800
69	Spears St	SR 2123	40002123	SR 2125	SR 2124	0.000	0.070	0.070	200
70	Railroad St	SR 2124	40002124	SR 2119	DEAD END	0.000	0.210	0.210	500
71	Ragtown	SR 2128	40002128	SR 2129	SR 2129	0.000	0.810	0.810	2000
72	Dewberry Hill	SR 2294	40002294	SR 2128	DEAD END	0.000	0.160	0.160	500
73	Bradbury	SR 2031	40002031	SR 1936	DEAD END	0.000	0.300	0.300	700
74	Cobb	SR 1995	40001995	US 221 ALT	DEAD END	0.000	0.190	0.190	500
75	Short St	SR 2025	40002025	SR 1982	DEAD END	0.000	0.190	0.190	500
76	Kemit Circle	SR 2036	40002036	SR 1914	DEAD END	0.000	0.190	0.190	600
77	Goodes Creek Ch.	SR 2112	40002112	SR 2114	SR 2109	0.000	1.343	1.343	3400
78	Duke Power	SR 1002	40001002	CLEVELND CO	US 221 ALT	0.000	0.890	0.890	2200
79	Hog Pen Branch	SR 2119	40002119	SR 2117	SR 2125	0.000	1.500	1.500	3800
80	Birdsong Lane	SR 2303	40002303	NC 221 ALT	END MAINT	0.000	0.410	0.410	1000
81	Fortune St	SR 2304	40002304	SR 2373	SR 2303	0.000	0.080	0.080	200
82	Hazy Terrace	SR 2305	40002305	SR 2273	SR 2303	0.000	0.090	0.090	200
83	Rollins	SR 1907	40001907	SR 1906	US 221 ALT	0.000	1.010	1.010	2500
84	Mt. Pleasant Ch.	SR 1906	40001906	SR 1901	US 221 ALT	0.000	1.577	1.577	3900
85	Pilgrim	SR 1983	40001983	US 74 BUS	SR 1913	0.000	1.310	1.310	3300
86	Harmon	SR 1915	40001915	SR 1917	SR 1916	0.000	0.430	0.430	1100
87	Harmon	SR 1916	40001916	SR 1915	SR 1983	2.267	2.667	0.400	1000
88	Lake Davis	SR 1980	40001980	SR 1916	SR 1917	0.000	0.200	0.200	500
89	Wallace	SR 1916	40001916	SR1913	SR 1980	0.000	0.927	0.927	2300
90	Mode	SR 2118	40002118	SR 2117	DEAD END	0.000	0.140	0.140	400
91	Harriett	SR 2212	40002212	SR 2143	US 221 ALT	0.000	0.180	0.180	400
92	Brooklyn	SR 1937	40001937	BEGLOOP	END LOOP	0.100	0.480	0.380	1000
93	Vance Price	SR 1988	40001988	SR 1937	SR 1901	0.000	0.670	0.670	1700
94	Powell	SR 2144	40002144	US 221 ALT	US 221 ALT	0.000	0.230	0.230	600
95	Old Caroleen	SR 1901	40001901	US 221 ALT	US 221 ALT	0.000	4.937	4.937	12300
96	Mayse	SR 2023	40002023	SR 1901	END MAINT	0.000	0.380	0.380	900
97	Vandyke	SR 2024	40002024	SR 2023	END MAINT	0.000	0.110	0.110	300
98	Baxter Cemetary	SR 1910	40001910	SR 1901	SR 1911	0.000	0.716	0.716	1800
99	Chase Hwy.	SR 2210	40002210	US 221	US 221 ALT	0.000	3.824	3.824	9600
100	Ivogan Lane	SR 2270	40002270	SR 2210	END MAINT	0.000	0.420	0.420	1100
101	Harrill Dairy	SR 2040	40002040	SR 1906	US 221 ALT	0.000	1.457	1.457	3600
102	Pine St	SR 1903	40001903	US 221 ALT	SR 1906	0.000	1.450	1.450	3600
103	Walker Store	SR 1935	40001935	END MAINT	SR 1944	0.000	2.000	2.000	3000
104	Ellenboro/Henrietta	SR 1920	40001920	US 74 BUS	SR 1954	0.000	4.160	4.160	10400
105	Ellenboro/Henrietta	SR 1954	40001954	US 221 ALT	SR 1920	0.000	0.630	0.630	1600
106	Cone St	SR 1950	40001950	SR 1954	END MAINT	0.000	0.180	0.180	300
107	Webb Church	SR 1919	40001919	SR 1917	SR 1920	0.000	1.360	1.360	3400
108	Odessa Park	SR 1806	40001806	SR 1919	DEAD END	0.000	0.220	0.220	600
109	S. Pea Ridge	SR 1960	40001960	SR 1920	US 221 ALT	0.000	0.860	0.860	2200
110	Burgess	SR 1997	40001997	SR 1920	END MAINT	0.000	0.170	0.170	400
111	Webb	SR 1982	40001982	CLEVELND CO	SR 1921	0.000	1.770	1.770	4400
112	Puzzle Creek	SR 1914	40001914	SR 1913	US 74 BUS	0.000	0.930	0.930	1400
113	Hillbrook Dr	SR 2033	40002033	SR 1914	END MAINT	0.000	0.400	0.400	1000
114	Beams Mill	SR 1917	40001917	US 74 BUS	SR 1913	0.000	1.900	1.900	4800
115	Green Acres	SR 2022	40002022	SR 1976	US 221 ALT	0.000	0.300	0.300	1000
116	Hines Loop	SR 2107	40002107	SR 2102	SR 2102	0.000	0.584	0.584	1500
117	Kelly	SR 2143	40002143	US 221 ALT	US 221 ALT	0.000	1.660	1.660	2500
118	Dogwood Valley	SR 2141	40002141	SR 2143	END MAINT	0.000	0.530	0.530	1300
119	Keeter	SR 2284	40002284	SR 2204	SR 2204	0.000	0.410	0.410	1000
120	Island Ford	SR 2109	40002109	US 221 ALT	US 221	0.000	4.900	4.900	12300
121	Henry Jenkins	SR 2111	40002111	SR 2109	SR 2119	0.000	1.550	1.550	3900
122	Goodes Grove Ch.	SR 1929	40001929	CLEVELND CO	SR 1990	0.000	0.370	0.370	900
123	Dobbins	SR 1923	40001923	SR 1921	SR 1920	0.000	1.812	1.812	4500
124	Dobbinsville Ext.	SR 2013	40002013	SR 1921	DEAD END	0.000	0.310	0.310	800
125	E. Dalton	SR 2034	40002034	SR 1935	END MAINT	0.000	0.470	0.470	1200

2016 Rutherford County Preservation Crack Seal

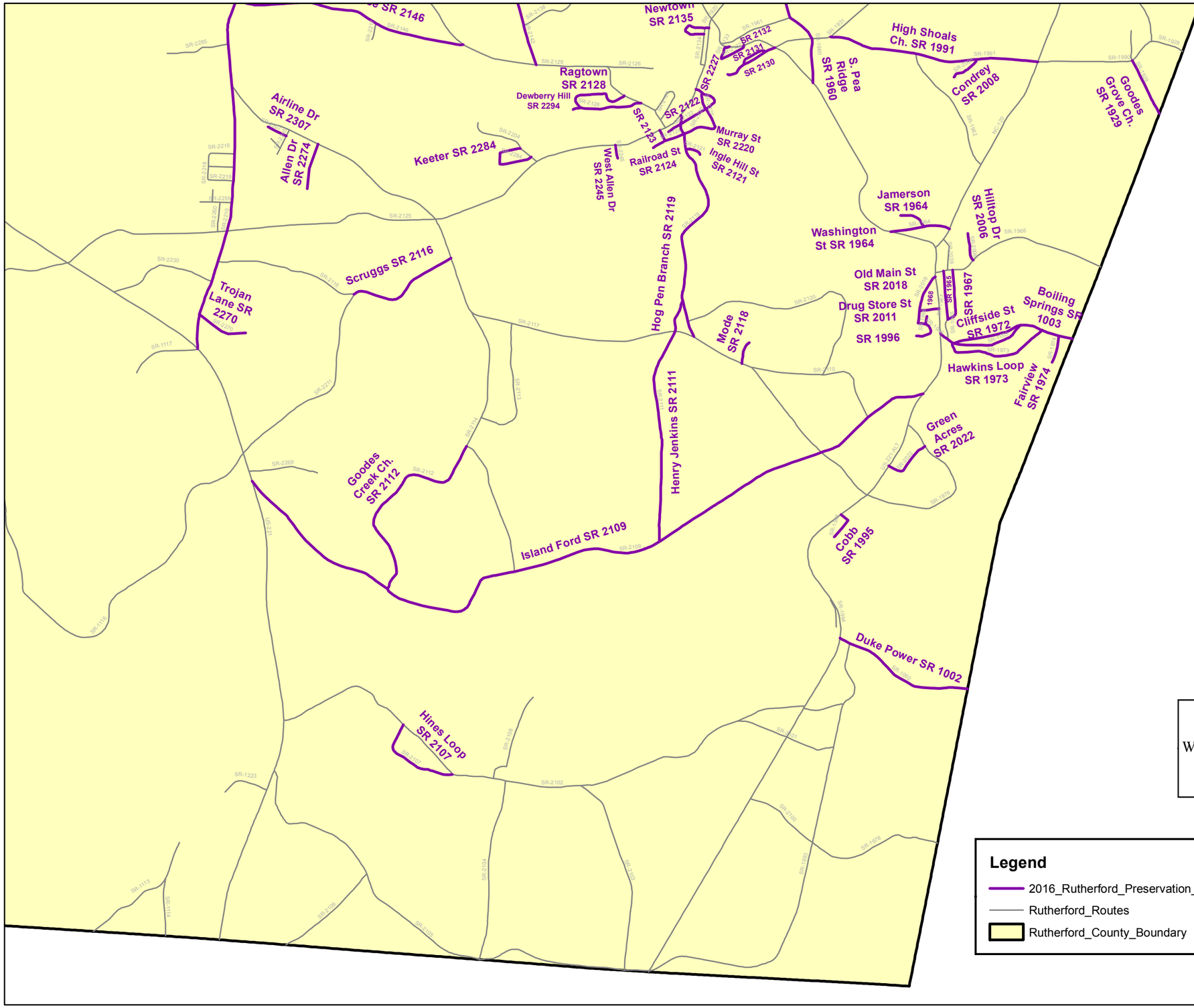

RUTHERFORD - SECONDARY						WBS 2-16CPT.13.20.20811			
Map	Name	Route	Route ID	From Description	To Description	From MP	To MP	Length	Pounds
1	Old Main St	SR 2018	40002018	US 221 ALT	SR 1996	0.000	0.120	0.120	800
2	Drug Store St	SR 2011	40002011	SR 2018	US 221 ALT	0.000	0.120	0.120	200
3	No Name	SR 1996	40001996	SR 2018	END MAINT	0.000	0.210	0.210	500
4	S. Church St	SR 1968	40001968	SR 1996	END MAINT	0.000	0.050	0.050	100
5	Henrietta St / Ext.	SR 1942	40001942	SR 1981	SR 1939	0.000	0.730	0.730	1800
6	Carolyn St	SR 1939	40001939	SR 1943	SR 1941	0.000	0.580	0.580	1900
7	Hellfield St	SR 1940	40001940	US 221 ALT	SR 1939	0.000	0.100	0.100	200
8	Middle St	SR 1943	40001943	SR 1981	SR 1935	0.000	1.100	1.100	2700
9	Melton St	SR 1941	40001941	US 221 ALT	SR 1939	0.000	0.120	0.120	300
10	Israel	SR 1938	40001938	US 221 ALT	SR 1939	0.000	0.100	0.100	200
11	West Street	SR 2026	40002026	SR 1941	SR 1981	0.000	0.090	0.090	100
12	Mills	SR 1944	40001944	SR 1981	SR 1981	0.000	0.360	0.360	900
13	Westmore Dr	SR 2005	40002005	SR 1981	END MAINT	0.000	0.100	0.100	300
14	Beason Lane	SR 2027	40002027	SR 1981	SR 1944	0.000	0.140	0.140	400
15	Boss Moore	SR 1981	40001981	SR 1920	US 221 ALT	0.000	1.220	1.220	3000
16	Cooperstown	SR 1958	40001958	US 221 ALT	SR 1954	0.000	0.740	0.740	1100
17	Cooperline	SR 1947	40001947	SR 1920	SR 1958	0.000	0.550	0.550	1400
18	Hotel St	SR 1949	40001949	US 221 ALT	SR 1958	0.000	0.200	0.200	500
19	Montow Dr	SR 1979	40001979	SR 2210	US 221 ALT	0.000	0.510	0.510	1700
20	McGinnis	SR 1908	40001908	US 221 ALT	DEAD END	0.000	0.240	0.240	600
21	Morgan St	SR 2007	40002007	US 221 ALT	DEAD END	0.000	0.380	0.380	1300
22	Ingle Hill St	SR 2121	40002121	SR 2119	END MAINT	0.000	0.102	0.102	300
23	Dogwood Dr	SR 2009	40002009	SR 1918	DEAD END	0.000	0.150	0.150	500
24	Scruggs	SR 2116	40002116	SR 2211	SR 2117	0.890	1.600	0.710	1800
25	Providence	SR 2146	40002146	SR 2129	SR 2210	0.000	1.460	1.460	3700
26	Chapman	SR 2147	40002147	SR 2210	SR 2146	0.000	0.580	0.580	1500
27	Gantts Grove	SR 1927	40001927	CLEVELND CO	SR 1926	0.000	0.230	0.230	600
28	Franklin	SR 1925	40001925	CLEVELND CO	SR 1926	0.000	0.200	0.200	500
29	Faye Toney	SR 1926	40001926	NC 120	NC 120	0.000	1.534	1.534	3800
30	Daves	SR 1924	40001924	CLEVELND CO	NC 120	0.000	0.170	0.170	600
31	Proctor School	SR 1959	40001959	SR 1960	END MAINT	0.000	0.250	0.250	600
32	McDowell St	SR 2000	40002000	SR 1999	END MAINT	0.000	0.140	0.140	300
33	Newline	SR 1999	40001999	SR 1959	END MAINT	0.000	0.280	0.280	700
34	McCrow	SR 2130	40002130	US 221 ALT	END MAINT	0.000	0.350	0.350	1200
35	Wiseman St	SR 2131	40002131	SR 2130	SR 2130	0.000	0.170	0.170	400
36	3rd St	SR 2003	40002003	US 221 ALT	SR 1989	0.000	0.290	0.290	700
37	1st St	SR 1989	40001989	SR 2003	US 221 ALT	0.330	0.510	0.180	500
38	Deaton	SR 2004	40002004	SR 1989	US 221 ALT	0.000	0.100	0.100	200
39	Smith	SR 1998	40001998	US 221 ALT	DEAD END	0.000	0.100	0.100	300
40	Quinn	SR 2029	40002029	US 221 ALT	DEAD END	0.000	0.200	0.200	500
41	Hilltop Dr	SR 2006	40002006	SR 1966	END MAINT	0.000	0.170	0.170	400
42	Academy St	SR 1965	40001965	SR 1967	SR 1966	0.130	0.430	0.300	800
43	S. Church St	SR 1967	40001967	SR 1965	SR 1966	0.000	0.340	0.340	500
44	Coffey	SR 1905	40001905	SR 1906	END MAINT	0.000	0.360	0.360	900
45	Condrey	SR 2008	40002008	SR 1991	END MAINT	0.000	0.190	0.190	600
46	High Shoals Ch.	SR 1991	40001991	NC 120	SR 1931	0.000	1.310	1.310	3300
47	Crestfield Dr	SR 2037	40002037	SR 1913	DEAD END	0.000	0.120	0.120	300
48	Bradley Loop	SR 2001	40002001	SR 1913	SR 2002	0.000	0.100	0.100	200
49	Bradley Loop	SR 2002	40002002	SR 1920	SR 2001	0.000	0.210	0.210	500
50	Vickers St	SR 2028	40002028	SR 1904	DEAD END	0.000	0.120	0.120	300
51	Bridges Dr	SR 1904	40001904	PVMT CHG	DEAD END	0.380	0.480	0.100	300
52	Cliffside St	SR 1972	40001972	SR 1003	SR 1003	0.000	0.430	0.430	1100
53	Hawkins Loop	SR 1973	40001973	SR 1003	SR 1003	0.000	0.670	0.670	1700
54	Boiling Springs	SR 1003	40001003	CLEVELND CO	US 221 ALT	0.000	0.900	0.900	2300
55	Fairview	SR 1974	40001974	SR 1003	END MAINT	0.000	0.170	0.170	400
56	Washington St	SR 1964	40001964	US 221 ALT	NC 120	0.000	0.370	0.370	900
57	Jamerson	SR 1963	40001963	SR 1964	END MAINT	0.000	0.180	0.180	400
58	Newtown	SR 2135	40002135	SR 2125	SR 2134	0.000	0.300	0.300	800
59	Allen Dr	SR 2274	40002274	SR 2117	DEAD END	0.000	0.290	0.290	700
60	Airline Dr	SR 2307	40002307	SR 2255	END MAINT	0.000	0.130	0.130	300
61	McCraw	SR 1933	40001933	SR 1920	SR 1931	0.000	1.010	1.010	2900
62	Byers	SR 2142	40002142	SR 2129	SR 2143	0.000	1.306	1.306	3300
63	Hill St	SR 2132	40002132	US 221 ALT	SR 2133	0.000	0.170	0.170	400
64	Branch St	SR 2133	40002133	US 221 ALT	SR 2132	0.000	0.100	0.100	200
65	West Allen Dr	SR 2245	40002245	SR 2125	DEAD END	0.000	0.080	0.080	250
66	Highland Ave	SR 2122	40002122	SR 2125	END MAINT	0.000	0.500	0.500	1200
67	Parr St	SR 2527	40002527	SR 2122	SR 2122	0.000	0.110	0.110	300
68	Murray St	SR 2220	40002220	SR 2122	SR 2119	0.000	0.340	0.340	800
69	Spears St	SR 2123	40002123	SR 2125	SR 2124	0.000	0.070	0.070	200
70	Railroad St	SR 2124	40002124	SR 2119	DEAD END	0.000	0.210	0.210	500
71	Ragtown	SR 2128	40002128	SR 2129	SR 2129	0.000	0.810	0.810	2000
72	Dewberry Hill	SR 2294	40002294	SR 2128	DEAD END	0.000	0.160	0.160	500
73	Bradbury	SR 2031	40002031	SR 1936	DEAD END	0.000	0.300	0.300	700
74	Cobb	SR 1995	40001995	US 221 ALT	DEAD END	0.000	0.190	0.190	500
75	Short St	SR 2025	40002025	SR 1982	DEAD END	0.000	0.190	0.190	500
76	Kemi Circle	SR 2036	40002036	SR 1914	DEAD END	0.000	0.190	0.190	600
77	Goodes Creek Ch.	SR 2112	40002112	SR 2114	SR 2109	0.000	1.343	1.343	3400
78	Duke Power	SR 1002	40001002	CLEVELND CO	US 221 ALT	0.000	0.890	0.890	2200
79	Hog Pen Branch	SR 2119	40002119	SR 2117	SR 2125	0.000	1.500	1.500	3800
80	Bindsong Lane	SR 2303	40002303	NC 221 ALT	END MAINT	0.000	0.410	0.410	1000
81	Fortune St	SR 2304	40002304	SR 2373	SR 2303	0.000	0.080	0.080	200
82	Hazy Terrace	SR 2305	40002305	SR 2273	SR 2303	0.000	0.090	0.090	200
83	Rollins	SR 1907	40001907	SR 1906	US 221 ALT	0.000	1.010	1.010	2500
84	Mt. Pleasant Ch.	SR 1906	40001906	SR 1901	US 221 ALT	0.000	1.577	1.577	3900
85	Pilgram	SR 1983	40001983	US 74 BUS	SR 1913	0.000	1.310	1.310	3300
86	Harmon	SR 1915	40001915	SR 1917	SR 1916	0.000	0.430	0.430	1100
87	Harmon	SR 1916	40001916	SR 1915	SR 1983	2.267	2.667	0.400	1000
88	Lake Davis	SR 1980	40001980	SR 1916	SR 1917	0.000	0.200	0.200	500
89	Wallace	SR 1916	40001916	SR1913	SR 1980	0.000	0.927	0.927	2300
90	Mode	SR 2118	40002118	SR 2117	DEAD END	0.000	0.140	0.140	400
91	Harriett	SR 2212	40002212	SR 2143	US 221 ALT	0.000	0.180	0.180	400
92	Brooklyn	SR 1937	40001937	BEGLOOP	END LOOP	0.100	0.480	0.380	1000
93	Vance Price	SR 1988	40001988	SR 1937	SR 1961	0.000	0.670	0.670	1700
94	Powell	SR 2144	40002144	US 221 ALT	US 221 ALT	0.000	0.230	0.230	600
95	Old Caroleen	SR 1901	40001901	US 221 ALT	US 221 ALT	0.000	4.937	4.937	12300
96	Mayse	SR 2023	40002023	SR 1901	END MAINT	0.000	0.380	0.380	900
97	Vandyke	SR 2024	40002024	SR 2023	END MAINT	0.000	0.110	0.110	300
98	Baxter Cemetary	SR 1910	40001910	SR 1901	SR 1911	0.000	0.716	0.716	1800
99	Chase Hwy.	SR 2210	40002210	US 221	US 221 ALT	0.000	3.824	3.824	9600
100	Trojan Lane	SR 2270	40002270	SR 2210	END MAINT	0.000	0.420	0.420	1100
101	Harrill Dairy	SR 2040	40002040	SR 1906	US 221 ALT	0.000	1.457	1.457	3600
102	Pine St	SR 1903	40001903	US 221 ALT	SR 1906	0.000	1.450	1.450	3600
103	Walker Store	SR 1935	40001935	END MAINT	SR 1944	0.000	2.000	2.000	3000
104	Ellenboro/Henrietta	SR 1920	40001920	US 74 BUS	SR 1954	0.000	4.160	4.160	10400
105	Ellenboro/Henrietta	SR 1954	40001954	US 221 ALT	SR 1920	0.000	0.630	0.630	1600
106	Cone St	SR 1950	40001950	SR 1954	END MAINT	0.000	0.180	0.180	300
107	Webb Church	SR 1919	40001919	SR 1917	SR 1920	0.000	1.360	1.360	3400
108	Odessa Park	SR 1806	40001806	SR 1919	DEAD END	0.000	0.220	0.220	600
109	S. Pea Ridge	SR 1960	40001960	SR 1920	US 221 ALT	0.000	0.860	0.860	2200
110	Burgess	SR 1997	40001997	SR 1920	END MAINT	0.000	0.170	0.170	400
111	Webb	SR 1982	40001982	CLEVELND CO	SR 1921	0.000	1.770	1.770	4400
112	Puzzle Creek	SR 1914	40001914	SR 1913	US 74 BUS	0.000	0.930	0.930	1400
113	Hillbrook Dr	SR 2033	40002033	SR 1914	END MAINT	0.000	0.400	0.400	1000
114	Beams Mill	SR 1917	40001917	US 74 BUS	SR 1913	0.000	1.900	1.900	4800
115	Green Acres	SR 2022	40002022	SR 1976	US 221 ALT	0.000	0.300	0.300	1000
116	Hines Loop	SR 2107	40002107	SR 2102	SR 2102	0.000	0.584	0.584	1500
117	Kelly	SR 2143	40002143	US 221 ALT	US 221 ALT	0.000	1.660	1.660	2500
118	Dogwood Valley	SR 2141	40002141	SR 2143	END MAINT	0.000	0.530	0.530	1300
119	Keeter	SR 2284	40002284	SR 2204	SR 2204	0.000	0.410	0.410	1000
120	Island Ford	SR 2109	40002109	US 221 ALT	US 221	0.000	4.900	4.900	12300
121	Henry Jenkins	SR 2111	40002111	SR 2109	SR 2119	0.000	1.550	1.550	3900
122	Goodes Grove Ch.	SR 1929	40001929	CLEVELND CO	SR 1990	0.000	0.370	0.370	900
123	Dobbins	SR 1923	40001923	SR 1921	SR 1920	0.000	1.812	1.812	4500
124	Dobbinsville Ext.	SR 2013	40002013	SR 1921	DEAD END	0.000	0.310	0.310	800
125	E. Dalton	SR 2034	40002034	SR 1935	END MAINT	0.000	0.470	0.470	1200

Legend

- 2016_Rutherford_Preservation_Crack_Seal
- Rutherford_Routes
- Rutherford_County_Boundary